
LIBRARY
OF
A·S·HITCHCOCK
AND
AGNES·CHASE

A
B
C
D
E
F
G
H
I
J
K
L
M
Mc
N
O
P
Q
R
S
T
U
V
W
Y
Z

271 Childs Glacier, Copper River Alaska.

244 Valley of Copper River near Childs Glacier, Alaska.

246 Yakutat Bay, Alaska. Unloading boat for Prof. Jarvis surveying party.

245 Portion of bridge over Copper river

247 Fairweather Range of mountains, south coast of Alaska, from steamer.

248 View near Cordova, Alaska.

277 Mountain side, Alaska.

179

178 Views along the southern coast of Alaska.

132 The International Boundary,
Summit of White Pass.

42 Eskimo in Kyacks,
Nome Harbor.
Taken from Deck of S. S."Senator"

134 Pier and Cable used for landing passengers in rough weather.

Nome.



103 Tailings from Hydraulic Mining. Adams Hill, Bonanza Creek, Y. T.

149

Sitka, Alaska.

104

Eskimon skin boats on Beach at Nome

93 Country near Sitka, Mt. Edgecumbe in background.

25 Face of Childs Glacier, total length of face about 3 miles, height 275 ft. A large mass of ice has just fallen off at right.

106 Typical forests & mountain scene, Sitka.

105 Thicket of alder on lowland, along Copper River, near Miles Glacier.

81 High sandy bank on upper Yukon below Big Salmon, Yukon Ty. Spruce forest above.

87 Hot Springs hotel and surrounding forest, Hot Springs, Alaska.

83

Riverside Ave, Nome.

94

Beach at Nome.

133 Main street, Cordova, Alaska.

95 Meadow and spruce forest on mountain about 500 feet above Cordova, Alaska.



98 Mountain stream above Skagway.

99 View towards Sitka from walk to Exp. Station.

78 Elymus arenarius and Poa eminens, Skagway, Alaska.

89 Thicket of alder. Childs Glacier in rear. Miles Glacier, Alaska.

88 View across inlet to mountain beyond Skagway, taken on trail to Castle Kern

96 Typical Yukon view above Dawson.

177

Snow on mountain side near Cordova, Alaska.

150

Hydraulic Dredge, near Dawson, Y. T.

243 Moss on stump of tree, Cordova, Alaska.

84 Mountains above Cordova, Alaska.

148 Face of Childs Glacier.

91 Miles Glacier, Alaska.

75 Terminus of Copper River Railway at Miles Glacier, Alaska.

85 Mountains around Cordova, Alaska.

100 Mountain stream, above Cordova, Alaska.

147 In wake of steamer, inside passage on the way to Juneau, Alaska.

90 Constructing bridge across Copper River at Miles Glacier, Alaska.

178 Copper River Railway near Cordova, Alaska.

77 Childs Glacier. The wave has just reached the shore, caused by a mass of ice falling from the glacier.

101 Eskimo kyaks around the steamer at Nome.

86 Hotel at Hot Springs, Alaska. A grove of Birch at right. "Slough" in foreground.

97 View at terminus of Railway, Miles Glacier, Alaska.



180 Landslide along Yukon, near Big Salmon, Y. T.

Some vegetables grown at the Experiment Station, Rampart, Alaska. Eggs show comparative size.

On trail to Hot Springs. Road near Rampart. Kellogg in rear, Hitchcock in front.

Kellogg & Hitchcock on trail, Rampart to Hot Springs, Alaska

Kellogg & Hitchcock on trail Rampart to Hot Springs, Alaska.

Kellogg and Hitchcock at Experiment Station Building, Rampart, Alaska. Ready to start for Hot Springs.

Agricultural Experiment Station, Rampart, Alaska.

Midnight sun. Alaska.

Flower garden. Rampart, Alaska.

Oats grown at the Rampart Station, 1908,
6 ft. 10 in.

Cradling ripe oats. Rampart Station, Alaska.



Steamboat pushing barge up Yukon River, Rampart, Alaska.

Yukon River during the "breakup",
May 17, 1909.

233 Mt. Ranier from Longmires.

43 Houghton, Michigan.

220 Mt. Ranier from Paradise Valley.

182



181

Two views of Harbor from Prof. Georgeson's residence - Sitka, Alaska.



234 Guaymas, Mexico.

110 Near Mt. Whitney.

183 Guaymas, Mexico.

High Sierras near Mt. Whitney. Hitch-cock's camp.

44 Paradise Valley, Mt. Ranier, snowbank.

219 Nisqually Glacier, Mt. Ranier.

92 Experiment Station,
Sitka, Alaska.

102 Skagway, Alaska, as seen from trail
to Castle Kern

111 Region of Mt. Whitney.

Two captive bear cubs, Rampart, Alaska.

309 Below Mt. Ranier, in Paradise Valley.

45 Mt. Ranier from Longmires.

184 Harbor of Guaymas, Mexico.

Dawson Yukon Territory.

Difficulties of navigating the upper Tanana with the "Little Delta" and barge.

Lodgepole pine and spruce forest near Whitehorse, Yukon Territory.

White birch and aspen forest at Eagle, Alaska.

Looking north from the top of King Mountain, Nome Alaska.

Sawtooth Mountain as seen from N. P & Y Route, Alaska.

Whitehorse Rapids - Yukon Territory

Birch and spruce forest at U. S. Experiment Station, Fairbanks Alaska.

Gold dredge at mouth of Bonanza Creek, Yukon Ter.

Partial view of Nulato, Alaska. Indian cemetery on the hill.


Main St. Valdez after a Heavy Snow Storm
THE SNOWCLAD MOUNTAINS OF VALDEZ ALASKA
CANTWELL 38141


LARGE REDUCED PHOTOS. DAWSON.
2492
SCALES AND SUMMIT OF CHILKOOT PASS. COPYRIGHT 1898.
38147

Cabin of Greek wood-cutter near Fairbanks, Alaska.

A flume in the Klondike region.

White spruce tree and thrifty growth of grass in bottom of draw. Hot Springs, Alaska.

Western Hemlock forest, Ketchikan, Alaska

Greenville Channel, British Columbia.

Miles' Canyon - Yukon Terr.

Rocky bluff on Yukon River near mouth of Woodchopper Creek, Alaska.

Northern Navigation Co's station, Andreafsky.

Cut and burned over forest on Birch Hill near Fairbanks, Alaska.

London, Alaska, on the Yukon River, 50 miles above Koyukuk.

White birch and poplar forest, Hot Springs Alaska.

Sawtooth Mountain as seen from W. P. & Y. Route, Alaska.

Fort Seward, Alaska

Raft of spruce logs near Wrangell, Alaska.

View across Middle Lake from W. P. & Y. R.

Miles Canyon, Yukon Ter.

Scene on the Yukon River, 30 miles below Selkirk, Yukon Ter.

View across Klondike River to mouth of Bonanza Creek, Y. T.

Steamer landing and rocky bluff on Yukon River at Eagle, Alaska.

Eagle Alaska.

U. S. Experiment Station at Rampart, Alaska

White birch
Hot Springs, Alaska.

Looking down slough from slaughter house.
Hot Springs, Alaska.

Town and slough, Hot Springs Alaska.

Mining operation on Engineer Creek near Fairbanks, Alaska.

Fish wheel and wood camp on the Tanana River near Tolovana

Woodyard of the Northern Commercial Co., Fairbanks, Alaska.

U. S. Experiment Station, Fairbanks Alaska.

Upper limit of forest growth (Black spruce). near Fairbanks Alaska. Elevation 2, 300 ft.

Wood cutting near Fairbanks, Alaska.

Looking down Nome River from the top of King Mountain.

Summit of King Mountain, Nome Alaska.

View across tundra toward Nome from the base of Anvil Mt.



Wireless tower and U. S. Signal Corps station, Fairbanks, Alaska.

Hitchcock digging grass on the tundra, Nome, Ala k.

Photo by D. B. Skinner.

GENERAL VIEW OF BERING RIVER COAL FIELDS FROM CARBON MOUNTAIN.

Photo by E. A. Hegg.

FIRST STREET CORDOVA, JULY 4, 1909, WHEN THE TOWN WAS A YEAR OLD.

Photo by E. A. Hegg.

CORDOVA BAY.

Photo by E. A. Hegg.
AN ELEVEN-MILE TANGENT, COPPER RIVER AND NORTHWESTERN RAILROAD.

STEAMBOATS IN WINTER QUARTERS ON COPPER RIVER.

Wrangell

TYPICAL SCENE ALONG THE TANANA RIVER. NENANA WAS NO MORE ATTRACTIVE THAN THIS IN THE EARLY DAYS



THE COPPER RIVER AND NORTHWESTERN RAILROAD.



Photo by D. B. Skinner.
HEADQUARTERS CAMP, CUNNINGHAM CLAIM.

OUTCROP OF ORE
Bonanza Mines.

THE BONANZA MINES.

Mt. McKinley



Photo by D. B. Skinner.

KAYAK,
The abandoned town of the early oil prospectors.

Photo by D. B. Skinner.

DESERTED CABINS AT McDONALD'S COAL CAMP.
After developing the property so that it would produce 250 tons daily Mr. McDonald was forced out of business by Government agents pending investigation of the Bering River coal claims.

Photo by D. B. Skinner.

STILLWATER FLAT, CUNNINGHAM RIDGE IN BACKGROUND.
It is predicted that the Pittsburg of Alaska will be built here.



Photo by D. B. Skinner.

A STEEP SLOPE OF CARBON MOUNTAIN.
Difficult work for surveyors.

Photo by D. B. Skinner.

KATALLA, NEAREST TOWN TO THE COAL FIELDS.

Photo by D. B. Skinner.

MT. ANN AT HEAD OF SHEEP CREEK.

This cut was published in Collier's as showing coal seams in the Cunningham group of claims. As a matter of fact the scene is on the McKenzie group, eighteen miles from the Cunningham group, and it is not a picture of coal seams at all, but a picture of rock formation.



Photo by D. B. Skinner.

A PRETTY VIEW.

Looking up Stillwater Creek



Photo by D. B. Skinner.

SAMPLE OF TIMBER IN THE CHUGACH RESERVE.

Knotty to the ground.

Coconut palm-Michoacan

Vicinity of Toluca

A Mexican city

Alfalfa near Toluca

Eucalyptus at Uruápan

Alfalfa near Toluca

San Luis Potosí

Saltillo

Saltillo

A country street

Monterrey

Irrigation Plant

Seashore - Manzanillo

Near Toluca

Near Toluca

Jalapa

Manzanillo

Sea shore-Manzanillo

Uruápan

Jalapa.

Manzanillo



Orizaba

Cornfield at high altitude

Near Toluca

Irrigating

242

205 Mt Popocatepetl, near snow line

Epicampes macrourus - Mt. Popocatepetl

67

59

Epicampes macrourus - San Marcos.

61

60 Desert scenes – Tehuacan.

4

136 Cordoba

138 Cuernavaca - Aegopogon growing on wall

5

135 Orizaba - from hill west of city.

137 Street in Orizaba - Hill to the west where collections were made.

63

62 Pedregal south of Mexico City near Ilalpam

64 Mt. Orizaba near timber line

Mt. Orizaba near timber line
A. S. H. in foreground.



238

151 Outskirts of Zacatecas

66 Fronds of tree fern - Jalapa.

65 Tropical jungle with tree ferns - Jalapa

10

10 Railroad between Coatepec and Jalapa.

11 Portion of Cortez's military road
from Vera Cruz to Mexico City - Jalapa

146 Para grass and coconut palms, near Uruapan

68 Coconut palm - near Uruapan

139 Alfalfa field near Toluca

11 Cornfields with barley fringe near Toluca

12

141 Thatched hut

185 Wooded hills near Colima

14

187 Desert scene

140 Mesa - Aguascalientes

15

152 Mesa. Aguascalientes

186 Mesa near Zacatecas

188 Mesa scene

189 Street scene - Cuernavaca

190 Tripsacum on Iron mountain. Durango

204

Mt. Popocatepetl near snow line

15

142 Mexican carts

207 Native laundry - Mexico

19

74 Stack of wheat near Popo Park

9 Child carrying baby - Near Toluca.

20

13 Balsas

40 Uruapan - Eucalyptus grove

8 Opuntia

Outskirts of Mexico City

143 Festuca on Mt. Popocatepetl
about 11,000 ft.

153 Pine forest - Sierra Madre near Sanchez

6

211 Popo Park

210 Popo Park

230

191 Mexican Cities

218 Irrigation in the Desert – Torreon

217 Wood supply for Railway locomotives

9

197 Below timber line - Popocatepetl

216 Sand wastes above timber - Popocatepetl

224

107 Desert scenes.

11

239

Near Jalapa

279 Aguascalientes

12 Miñaca

214 Near Jalapa - Paspalum

146 Clump of Chloropsis protected by thorny bush - Torreon

23 Native Hut near Jalapa

144 Town of Coatepec, near Jalapa

15

221 Iron Mt. - Durango

193 Desert - Torreon

18

194 Pepper tree. Railway station - San Luis Potosi

240 Tree fern - Jalapa

17

223 Aguascalientes

222 A mesa scene

215 Adobe huts, near Toluca

241 Outskirts of Zacatecas

213 Balsas

13 Cornfields with barley fringe - near Toluca.

2D

225 Andropogon barbinodis - near Durango

108 Mount Colima faintly in background.

217 Alfalfa - near Toluca

109 Alfalfa - near San Luis Potosí.

196 Alfalfa, irrigated in squares

195 Garden near Irapuato,- note well sweeps

226 Cornfield, near Durango - stunted growth

154 Cornfield near Toluca

155 Cactus and Agave

208 Maguey field near Querétaro

27

Irrigation plant near Zacatecas
17

237

197 Arundo donax along river-Monterrey.

29

30 Primative agriculture - San Luis Potosi.

26

26 Maximilian Chapel - Querétaro

156 Huts

Scenes from Panama & Central America


























Scenes from Panama and Central America

Scenes from Central America & Panama

14 Runners of Panic. fasciculatum

Miraflores Tunnel



7 Chaetochloa ampfolia culebra

Panicum 8388
54 (F. H. Hitchcock) Near

157 Hymenachne, swamp, C. Z.

Runner of Pan. barbinode

198 Gynerium, near Bohio, C. Z.

Homalocenchrus, Panicum trichoides, Imperata, Mindé C.Z. - 123

159 Oryza latifolia (Large) C.Z. -

Paspalum nucleatum, swamp. C.Z. - 121

158 Big bamboo, Empire, C.Z.

124 Paspalum saccharoides, Miraflores.

160 Andropogon bicornis, Las Cascadas, C. Z.

Ptychophyllum effusum, 122 Culebra

Paspalum fasciculatum, Mindi C. Z.

141

162 Uniola Pittieri, Chamá

170 Panicum maximum, Culebra

199 Thysanolaena Culebra



Big Panicum Gatun swamp
115 C. Z.

118 Paspalum virgatum
Culebra

119 Paspalum virgatum C. Z.

Panicum hirsutum (no. 7957),
116 Pedro Miguel

Panicum hirsutum
117 Bakio, C. Z.

112 Para grass on Gatun Lake. C.Z. Close view.

163 Floating Island of large Panicum.

114 Paspalum paniculatum Bos Obispo.

237 Savannas east of Panama

164 Savanas east of Panama

113 Valley near Culebra, Para grass cut, ditch oiled.

200 Savannas, east of Panama

Ruins of Tower, 15 Old Panama

Tropical jungle
53 Frijoles, C. Z.

165 Tropical jungle,
Frijoles, C. Z.

221 Swamp - Gatun Lake

175 Bananas - Tabernilla

130 Old Hotel, Bachelors' quarters, Culebra.

78 Along Panama Railroad, Bohio. C. Z.

Along Panama Ry

131 Sapodilla tree — Limandepa

Railway Station
50 Guatemala City.

Disembarking, San José
49 Guatemala

207 Lake Amatitlan

166 Lake Amatitlan

206 San José, Guatemala

179 Railway Station Catarina

51 Oxcart Railway, Jinotepe, Nic.

57 Along Railway Jinotepe, Nic.

16 House in course of construction, San Marcos Nic.

170 Railway Station San Marcos —

31 Heteropogon near Masaya, Nic

Along Railway 167 near Masaya, Nic

38 Masaya

48 Crater Lake
Masaya, Nic.

Crater Lake
168 Masaya, Nic.

Crater Lake,
169 Masaya Nic

128 Volcano in Lake Managua

171 Buzzards at Corinto.

127 San Juan del Sur - Nicaragua

23 Harbor Corinto

39 Harbor Corinto -

24 Harbor Corinto -

Nicaraguan volcanoes
31 from Corinto -

209 Amapala Honduras

172 Andropogon fastigiatus
Sonsonate

201 Sea beach, Convolvulus
pes-caprae and
Jouvea straminea,
Acajutla

173 Buzzard
" "
Acajutla

19 Park
" "
Port Limon,
Costa Rica

80 Harbor Pt. Limon
Costa Rica

Harbor Pt. Limon
47 Costa Rica.

71 Botanic Garden

377 Botanic Garden
Trinidad

316

317

318

319

Botanic Garden – Trinidad

Thy sum of aman

320

Cannon ball tree

321

Botanic Garden – Trinidad

236 Mr. Freeman's House
Bot. Sand.

315 Exp. Stn. Lodge.

70 Pandanus.

176 Calabash

St. Clair Exper. Sta. Grounds
Trinidad

58 Zamia

316 Office & Herbarium

St Clair Exp. Stn.

331 Mrs Bryant's Boarding House

337 Saman tree

Port of Spain - Trinidad

310 Queens Park Hotel

311 Savanna - Pt of Spain

312 Bougainvillia

333

Elephant ear

Pt of Spain

4.b Residence

313 Mrs Bryants Boarding House

Pt. of Spain

Native Hut - Trinidad

314



55 Landing turtles - Kingston

56 Mrs Langford's Boarding House Kingston

57 McCormacks - Trinidad

35 Pt. of Spain.

41 Trinidad

34

5



33

6 Mr. Freeman
(See 2623 in films for this. Used in Memorial Services)

Trinidad

18

Sage Bench – Parks Stn. Nev.

Kingston Ranger Stn. Nev.

176

Petrified Forest – Painted Desert Ariz

19

Petrified Forest – S. Arizona Ariz

20

235 Sage brush - Parks Sta Ariz.

21 Chrysothamnus - Parks Sta. Ariz.

32 Grand Canyon

17 Petrified Forest - S. Adamana

175 Petrified forest - S. Adamana

228 Kingston Ranger Sta - Nev. Sage Brush

203 Petrified forest - S. Adamana



174 Kingston Ranger Sta - Nev. side of Canyon - Rabbit Brush & Wild Buckwheat.

251 Manti Experiment Station near upper camp, about 10,000 ft.

252 Desert near Ely Nev. sage brush and rabbit brush.

249 Alkali desert near Ely Nev. Greasewood.

250 Desert near Ely Nev. Black sage brush.

257 Mountains east of Monti Exp. Sta. 10,500 ft.

258 Pond near Monti Exp. Sta. Panicularia borealis –

253 Valley over the ridge north east from Monti Exp. Sta. Catabrosa aquatica in center –

254 Lesk spot on mountains east of Monti Exp. Sta

From Summit of Horseshoe
259 Mt. Manti Forest, Utah —

260 From Summit of Horseshoe
Mt. Manti Forest. Utah —

255 Elymus condensatus, North Fork
Riv. Near Gold Creek.

256 Old Snow bank on
South side of ridge
above upper camp Manti
Exp. Sta. 10,000 ft —

296 Tower Frederikshaven
Denmark. Nov. 1902 -

295 Harbor Frederikshaven
Denmark Nov. 1902

Frederikshaven Denmark.
Harbor. 1902 -
297

1 Nice France
Promenade - 1902

794 Lincoln Neb. Bot. Lab.
Univ. of Neb. July 1903

"Old Faithful" Geyser.
793 Yellowstone Park. Wyo.
Aug. 1903 —

Yellowstone Park Stage
coach at Silver Gate
Aug. 1903 —

797 Yellowstone Park; Teapot
Geyser — Aug. 1903 —

298 Ammophila plantation at Fort Stevens, Oreg. – Aug 1903 –

299 Juarez, N.M. Street Scene July 1903 –

277 Yellowstone Park; Jewel Geyser – Aug. 1903 –

I Grand Canyon Ariz Colo. River, July 1903 –



Plot of Andropogon furcatus
Exp- Station, Manhattan, Kas. June 1901

301 View of scrub looking west from last line of Sand dunes, Ormond Fla. Saw Palmetto in foreground
April. 1903 –

Pine woods Sumpter, S.C.
300 April, 1903 –

302 A bunch of Agropyron mariticum
sand dunes Wilmington N.C.
April 1903 –

303 Danthonia spicata. White
Mts. N. H. Summer 1902

304 Agrostis alba _ Stoloniferous
from creeping among stones
on sea beach. St John
N.B. Oct. 1904 -

278 Greenville S.C.
May 1901

Yellowstone National Park.
279 Vicinity Geyser -

305
Stage coach. On the way to Saratoga, Wyo. 1901

306 Panicum lividum showing habit. S. C. Spring 1903

Forest Park, St. Louis Mo.
281 1901

307
El. Paso Texas.
1903

287 Pancum combii
Miami, Fla. Apr. 1903 –

Knoxville Tenn. River at
288 high water May 1901

Greenville S. C. 1901
286

Knoxville Tenn. May 1901
285

281 Road to Pike's Peak
Colo. June 1901

282 Tower Grove Park - St Louis Mo
1901

284 Tower Grove Park St Louis Mo
1901

283 Forest Park. St. Louis Mo
1901

290 Charleston S.C. May 1901 -

291 Portland Oreg —

308 Victoria, British Col. Parliament Bldg - Aug - 1901

4 Victoria British Col. Parliament Bldg - Aug - 1901

Knoxville Tenn -
May 1901

3 Cities. Bridge over Reversing
Falls St. John, N. B. Tide
Coming in nearly high tide -
Oct. 1904

Denmark scene Varde
289 Denmark. 1902 -

Cities. Bridge over Reversing
Falls, tide going out - 69
St. John - N. B -
Oct. 1904

323 Screw pine

324 Date palms

327 Screw pine

330

Bamboo

Trinidad - Botanic Garden

325

326

Botanic Garden - Trinidad

328



329

Governors House - Port of Spain

Summit Mt. Whitney

Summit Mt. Whitney

Summit Mt. Whitney

Mt. Whitney Range
from East tree Meadows
looking east

Sitka Alaska, Board Walk to Experiment Station

Kern Canon, Calif.

219 Nisqually Glacier
Ranier National Park.

Base of Mt. Whitney

87 Longmires, Mt. Ranier

334 Negative with Maps